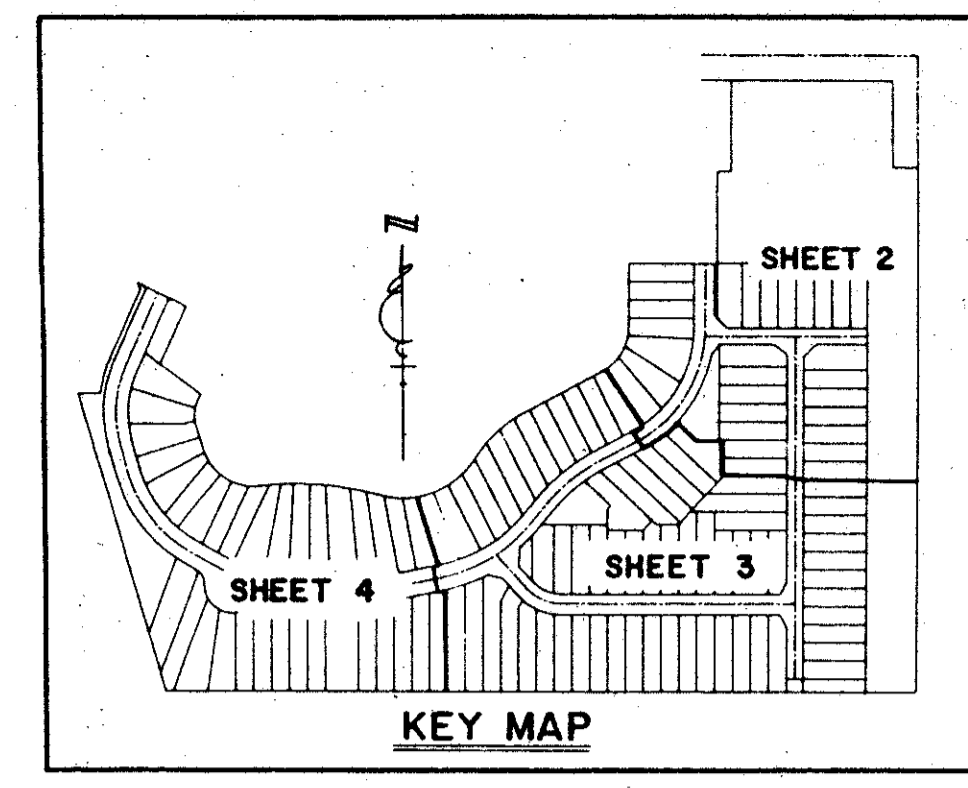


GARDEN OAKS SOUTH

BEING A REPLAT OF A PORTION OF GARDEN OAKS PLAT I, AS RECORDED IN PLAT BOOK 66, PAGES 8 THRU 15, OF THE PUBLIC RECORDS OF PALM BEACH COUNTY, FLORIDA, ALSO BEING A PORTION OF GARDEN OAKS PLANNED UNIT DEVELOPMENT LYING IN SECTION 24, TOWNSHIP 42 SOUTH, RANGE 42 EAST, PALM BEACH COUNTY, FLORIDA.

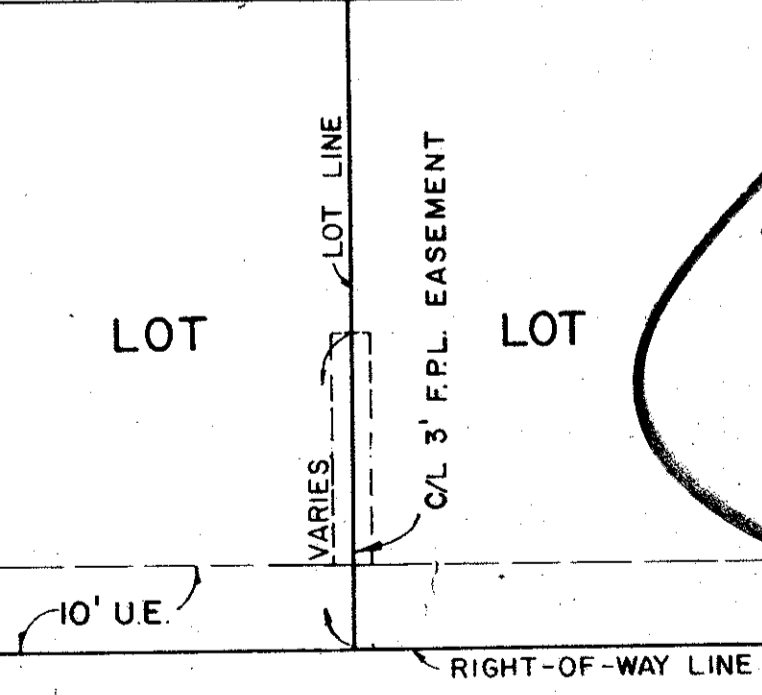
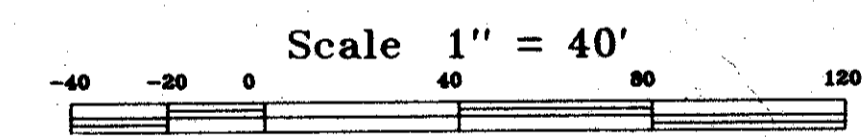
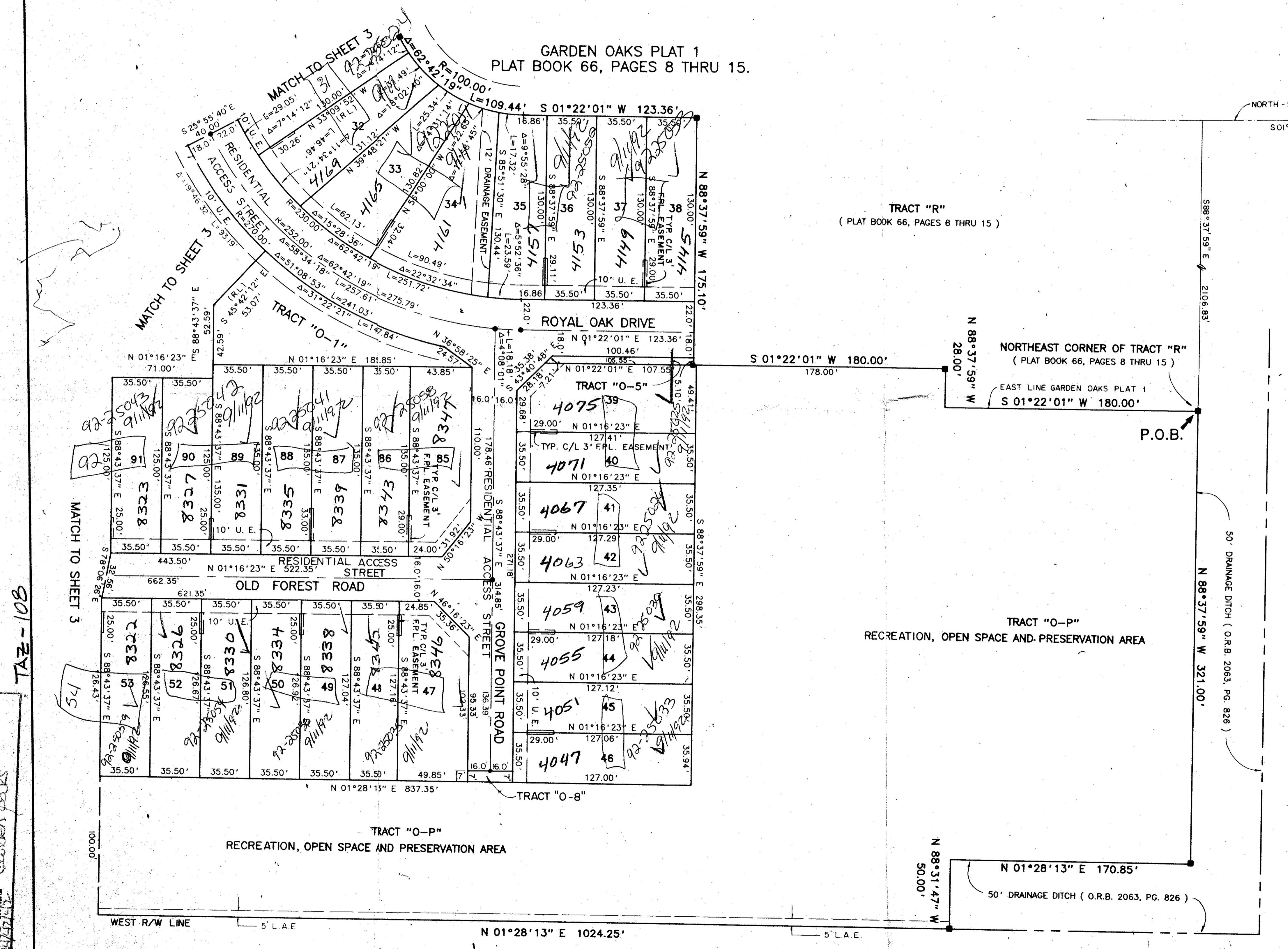
SHEET 2 OF 4

APRIL, 1992



STATE OF FLORIDA
 COUNTY OF PALM BEACH ss
 This Plat was filed for record at _____
 M. this _____ day of _____, 19____
 and duly recorded in Plat Book No. _____
 on Page _____
 Milton T. Bauer, Clerk of the Circuit Court
 By _____ D.C.

GARDEN OAKS PLAT 1
 PLAT BOOK 66, PAGES 8 THRU 15.



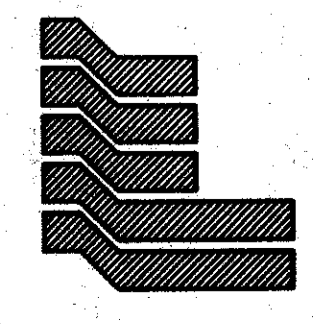
PET. 89-15A
 COLLECT

0578-002

69/50

SUBDIVISION - GARDEN OAKS SOUTH
 BOOK 69 PAGE 50
 FLOOD ZONE 8 FLOOD MAP # 130B
 QUAD # 27 ZONING RM
 SE 89-15 ZIP CODE 33418
 SUB NAME Garden Oaks

INTERSTATE - 95 (ROAD PLAT BOOK 3, PAGE 225)
 (300' RIGHT-OF-WAY)



Landmark Surveying & Mapping Inc.
 1850 FOREST HILL BOULEVARD
 PH. (407)433-5405 SUITE 100 W.P.B. FLORIDA

GARDEN OAKS SOUTH